

Calculating the Application's Score Example: Allen Parish

Benefit to Low/Moderate Income Persons (Maximum Possible Points - 100)

The percentage of low/moderate income persons benefiting will be calculated by dividing the number of low/moderate income persons benefiting (as defined by the State) by the total persons. For parishes, it would be the Low/Mod average of all block groups in the parish without the municipalities.

1. Review the ACS 5-Year 2011-2015 Low- and Moderate Income Summary Data found at <https://www.hudexchange.info/programs/acs-low-mod-summary-data/acs-low-mod-summary-data-block-groups-places/>

Resources and assistance to support HUD's community partners

NEED HOUSING ASSISTANCE? | Email Updates | Log In

HUD EXCHANGE

Programs ▾ Resources ▾ Trainings ▾ Program Support ▾ Grantees ▾ News 🔍

Home > Programs > FY 2022 ACS 5-Year 2011-2015 Low- and Moderate-Income Summary Data > LMISD - All Block Groups, Based on 2011-2015 ACS

LMISD - All Block Groups, Based on 2011-2015 ACS

These data sets provide estimates of the number of low- and moderate-income individuals (LMISD) by block group based on the 2011-2015 American Community Survey (ACS) and includes the margin of error.

These data contain codes found in the Enterprise Geographic Information Systems Portal.

These Insular Area LMISD, listed below, continue to be based on the 2010 Decennial Census Summary Files of Outlying Areas. Data for the Insular Areas is not available from the 2011-2015 ACS.

- ACS 2011-2015 All Block Groups
- Insular Area Data from 2010 Census

Overview
CDBG Low- and Moderate-Income Data Documentation Process

Data Sets
ACS 5-Year 2011-2015 Low and Moderate Income Summary Data Main
Map Application
All Block Groups
Block Groups by Entitlement Grantee
Local Government Summaries
Overall Low to Moderate Percentages by Grantee

Related Information
Data Dictionary
Frequently Asked Questions
Exception Grantees
Uncapped Data
Sec. 244 ARC/RPZ

Archive
Archived 2010 ACS Low- and Moderate-Income Summary Data
Archived 2000 Census Low- and Moderate-Income Summary Data

This opens a spreadsheet of all the block group data in the US, so it's helpful to filter it down to the state level and then the parish level.

1	A	B	C	D	E	F	G	H	I	J	K	L	M	N	O	P	Q
1	GEOID	geoname	Stusab	Countyname	State	County	Tract	Blckgrp	Low	Lowmo	Lmmi	Lowmo	Lowmo	ucdown	ucdown	MOE_L	MOE_u
2	15000US010010201001	Block Group 1, Census Tract 201, Autauga County, Alabama	AL	Autauga County	01	001	020100	1	170	230	440	650	35.88%	0.00%	+/-17.38		
3	15000US010010201002	Block Group 2, Census Tract 201, Autauga County, Alabama	AL	Autauga County	01	001	020100	2	150	315	665	1300	24.23%	0.00%	+/-11.15		
4	15000US010010202001	Block Group 1, Census Tract 202, Autauga County, Alabama	AL	Autauga County	01	001	020200	1	460	515	575	1075	47.91%	0.00%	+/-16.00		
5	15000US010010202002	Block Group 2, Census Tract 202, Autauga County, Alabama	AL	Autauga County	01	001	020200	2	285	360	610	910	39.56%	0.00%	+/-11.98		

1	A	B	C	D	E	F	G	H	I	J	K	L	M	N	O	P	Q
1	GEOID	geoname	Stusab	Countyname	State	County	Tract	Blckgrp	Low	Lowmo	Lmmi	Lowmo	Lowmo	ucdown	ucdown	MOE_L	MOE_u
82283	15000US220039501001	Block Group 1, Census Tract 9501, Allen Parish, Louisiana	LA	Allen Parish	22	003	950100	1	375	605	790	1765	34.28%	0.00%	+/-13.54		
82284	15000US220039501002	Block Group 2, Census Tract 9501, Allen Parish, Louisiana	LA	Allen Parish	22	003	950100	2	195	435	680	1150	37.83%	0.00%	+/-14.78		
82285	15000US220039501003	Block Group 3, Census Tract 9501, Allen Parish, Louisiana	LA	Allen Parish	22	003	950100	3	335	660	1275	2025	32.59%	0.00%	+/-13.68		
82286	15000US220039502001	Block Group 1, Census Tract 9502, Allen Parish, Louisiana	LA	Allen Parish	22	003	950200	1	50	290	325	525	55.24%	0.00%	+/-9.14		
82287	15000US220039502002	Block Group 2, Census Tract 9502, Allen Parish, Louisiana	LA	Allen Parish	22	003	950200	2	645	855	1080	1570	54.46%	0.00%	+/-15.80		

These are now all the block groups in Allen Parish. Column L is the total number of people in that block group. Column J is the number of people who have low-moderate income.

	A	B	C	D	E	F	G	H	I	J	K	L	M	N
1	GEOID	geoname	Stusab	Countyname	State	County	Tract	Blckgrp	Low	Lowmod	Lmmi	Lowmoduniv	Lowmod_p	uclown
82283	15000US220039501001	Block Group 1, Census Tract 9501, Allen Parish, Louisiana	LA	Allen Parish	22	003	950100	1	375	605	790	1765	34.28%	
82284	15000US220039501002	Block Group 2, Census Tract 9501, Allen Parish, Louisiana	LA	Allen Parish	22	003	950100	2	195	435	660	1150	37.83%	
82285	15000US220039501003	Block Group 3, Census Tract 9501, Allen Parish, Louisiana	LA	Allen Parish	22	003	950100	3	335	660	1275	2025	32.59%	
82286	15000US220039502001	Block Group 1, Census Tract 9502, Allen Parish, Louisiana	LA	Allen Parish	22	003	950200	1	50	290	325	525	55.24%	
82287	15000US220039502002	Block Group 2, Census Tract 9502, Allen Parish, Louisiana	LA	Allen Parish	22	003	950200	2	645	855	1080	1570	54.46%	
82288	15000US220039502003	Block Group 3, Census Tract 9502, Allen Parish, Louisiana	LA	Allen Parish	22	003	950200	3	280	470	575	960	48.96%	
82289	15000US220039502004	Block Group 4, Census Tract 9502, Allen Parish, Louisiana	LA	Allen Parish	22	003	950200	4	0	20	80	90	22.22%	
82290	15000US220039503001	Block Group 1, Census Tract 9503, Allen Parish, Louisiana	LA	Allen Parish	22	003	950300	1	300	470	735	870	54.02%	
82291	15000US220039503002	Block Group 2, Census Tract 9503, Allen Parish, Louisiana	LA	Allen Parish	22	003	950300	2	280	475	580	780	60.90%	
82292	15000US220039503003	Block Group 3, Census Tract 9503, Allen Parish, Louisiana	LA	Allen Parish	22	003	950300	3	265	570	710	910	62.64%	
82293	15000US220039504001	Block Group 1, Census Tract 9504, Allen Parish, Louisiana	LA	Allen Parish	22	003	950400	1	235	410	520	785	52.23%	
82294	15000US220039504002	Block Group 2, Census Tract 9504, Allen Parish, Louisiana	LA	Allen Parish	22	003	950400	2	170	310	450	1240	25.00%	
82295	15000US220039504003	Block Group 3, Census Tract 9504, Allen Parish, Louisiana	LA	Allen Parish	22	003	950400	3	355	505	885	1255	40.24%	
82296	15000US220039504004	Block Group 4, Census Tract 9504, Allen Parish, Louisiana	LA	Allen Parish	22	003	950400	4	160	275	375	1080	25.46%	
82297	15000US220039505001	Block Group 1, Census Tract 9505, Allen Parish, Louisiana	LA	Allen Parish	22	003	950500	1	295	445	880	1415	31.45%	
82298	15000US220039505002	Block Group 2, Census Tract 9505, Allen Parish, Louisiana	LA	Allen Parish	22	003	950500	2	305	680	885	1435	47.39%	
82299	15000US220039505003	Block Group 3, Census Tract 9505, Allen Parish, Louisiana	LA	Allen Parish	22	003	950500	3	230	695	1135	2215	31.38%	
82300	15000US220039505004	Block Group 4, Census Tract 9505, Allen Parish, Louisiana	LA	Allen Parish	22	003	950500	4	110	265	365	1260	21.03%	

There's an error for these columns because the numbers are stored as text. Highlight them, click on the error sign, and click convert to number.

	A	B	C	D	E	F	G	H	I	J	K	L	M	N
1	GEOID	geoname	Stusab	Countyname	State	County	Tract	Blckgrp	Low	Lowmod	Lmmi	Lowmoduniv	Lowmod_p	uclown
82283	15000US220039501001	Block Group 1, Census Tract 9501, Allen Parish, Louisiana	LA	Allen Parish	22	003	950100	1	375	605	790	1765	34.28%	
82284	15000US220039501002	Block Group 2, Census Tract 9501, Allen Parish, Louisiana	LA	Allen Parish	22	003	950100	2	195	435	660	1150	37.83%	
82285	15000US220039501003	Block Group 3, Census Tract 9501, Allen Parish, Louisiana	LA	Allen Parish	22	003	950100	3	335	660	1275	2025	32.59%	
82286	15000US220039502001	Block Group 1, Census Tract 9502, Allen Parish, Louisiana	LA	Allen Parish	22	003	950200	1	50	290	325	525	55.24%	
82287	15000US220039502002	Block Group 2, Census Tract 9502, Allen Parish, Louisiana	LA	Allen Parish	22	003	950200	2	645	855	1080	1570	54.46%	
82288	15000US220039502003	Block Group 3, Census Tract 9502, Allen Parish, Louisiana	LA	Allen Parish	22	003	950200	3	280	470	575	960	48.96%	
82289	15000US220039502004	Block Group 4, Census Tract 9502, Allen Parish, Louisiana	LA	Allen Parish	22	003	950200	4	0	20	80	90	22.22%	
82290	15000US220039503001	Block Group 1, Census Tract 9503, Allen Parish, Louisiana	LA	Allen Parish	22	003	950300	1	300	470	735	870	54.02%	
82291	15000US220039503002	Block Group 2, Census Tract 9503, Allen Parish, Louisiana	LA	Allen Parish	22	003	950300	2	280	475	580	780	60.90%	
82292	15000US220039503003	Block Group 3, Census Tract 9503, Allen Parish, Louisiana	LA	Allen Parish	22	003	950300	3	265	570	710	910	62.64%	
82293	15000US220039504001	Block Group 1, Census Tract 9504, Allen Parish, Louisiana	LA	Allen Parish	22	003	950400	1	235	410	520	785	52.23%	
82294	15000US220039504002	Block Group 2, Census Tract 9504, Allen Parish, Louisiana	LA	Allen Parish	22	003	950400	2	170	310	450	1240	25.00%	
82295	15000US220039504003	Block Group 3, Census Tract 9504, Allen Parish, Louisiana	LA	Allen Parish	22	003	950400	3	355	505	885	1255	40.24%	
82296	15000US220039504004	Block Group 4, Census Tract 9504, Allen Parish, Louisiana	LA	Allen Parish	22	003	950400	4	160	275	375	1080	25.46%	
82297	15000US220039505001	Block Group 1, Census Tract 9505, Allen Parish, Louisiana	LA	Allen Parish	22	003	950500	1	295	445	880	1415	31.45%	
82298	15000US220039505002	Block Group 2, Census Tract 9505, Allen Parish, Louisiana	LA	Allen Parish	22	003	950500	2	305	680	885	1435	47.39%	
82299	15000US220039505003	Block Group 3, Census Tract 9505, Allen Parish, Louisiana	LA	Allen Parish	22	003	950500	3	230	695	1135	2215	31.38%	
82300	15000US220039505004	Block Group 4, Census Tract 9505, Allen Parish, Louisiana	LA	Allen Parish	22	003	950500	4	110	265	365	1260	21.03%	

Total Columns J and L

	A	B	C	D	E	F	G	H	I	J	K	L	M	N
1	GEOID	geoname	Stusab	Countyname	State	County	Tract	Blkgrp	Low	Lowmod	Lmni	Lowmoduniv	Lowmod_pi	uclovn
82283	15000US220039501001	Block Group 1, Census Tract 9501, Allen Parish, Louisiana	LA	Allen Parish	22	003	950100	1		375	605	790	1765	34.28%
82284	15000US220039501002	Block Group 2, Census Tract 9501, Allen Parish, Louisiana	LA	Allen Parish	22	003	950100	2		195	435	660	1150	37.83%
82285	15000US220039501003	Block Group 3, Census Tract 9501, Allen Parish, Louisiana	LA	Allen Parish	22	003	950100	3		335	660	1275	2025	32.59%
82286	15000US220039502001	Block Group 1, Census Tract 9502, Allen Parish, Louisiana	LA	Allen Parish	22	003	950200	1		50	290	325	525	55.24%
82287	15000US220039502002	Block Group 2, Census Tract 9502, Allen Parish, Louisiana	LA	Allen Parish	22	003	950200	2		645	855	1080	1570	54.46%
82288	15000US220039502003	Block Group 3, Census Tract 9502, Allen Parish, Louisiana	LA	Allen Parish	22	003	950200	3		280	470	575	960	48.96%
82289	15000US220039502004	Block Group 4, Census Tract 9502, Allen Parish, Louisiana	LA	Allen Parish	22	003	950200	4		0	20	80	90	22.22%
82290	15000US220039503001	Block Group 1, Census Tract 9503, Allen Parish, Louisiana	LA	Allen Parish	22	003	950300	1		300	470	735	870	54.02%
82291	15000US220039503002	Block Group 2, Census Tract 9503, Allen Parish, Louisiana	LA	Allen Parish	22	003	950300	2		280	475	580	780	60.90%
82292	15000US220039503003	Block Group 3, Census Tract 9503, Allen Parish, Louisiana	LA	Allen Parish	22	003	950300	3		265	570	710	910	62.64%
82293	15000US220039504001	Block Group 1, Census Tract 9504, Allen Parish, Louisiana	LA	Allen Parish	22	003	950400	1		235	410	520	785	52.23%
82294	15000US220039504002	Block Group 2, Census Tract 9504, Allen Parish, Louisiana	LA	Allen Parish	22	003	950400	2		170	310	450	1240	25.00%
82295	15000US220039504003	Block Group 3, Census Tract 9504, Allen Parish, Louisiana	LA	Allen Parish	22	003	950400	3		355	505	885	1255	40.24%
82296	15000US220039504004	Block Group 4, Census Tract 9504, Allen Parish, Louisiana	LA	Allen Parish	22	003	950400	4		160	275	375	1080	25.46%
82297	15000US220039505001	Block Group 1, Census Tract 9505, Allen Parish, Louisiana	LA	Allen Parish	22	003	950500	1		295	445	880	1415	31.45%
82298	15000US220039505002	Block Group 2, Census Tract 9505, Allen Parish, Louisiana	LA	Allen Parish	22	003	950500	2		305	680	885	1435	47.39%
82299	15000US220039505003	Block Group 3, Census Tract 9505, Allen Parish, Louisiana	LA	Allen Parish	22	003	950500	3		230	695	1135	2215	31.38%
82300	15000US220039505004	Block Group 4, Census Tract 9505, Allen Parish, Louisiana	LA	Allen Parish	22	003	950500	4		110	265	365	1260	21.03%
20335											8,435		21,330	
20336														
20337														

This data also includes the municipalities. Because Allen Parish would apply for the areas outside of the municipalities, the municipality data must be subtracted from the totals in this spreadsheet. Go back to the ACS 5-Year 2011-2015 Low- and Moderate Income Summary Data, but this time choose Local Government Summaries.

Home > Programs > FY 2022 ACS 5-Year 2011-2015 Low- and Moderate-Income Summary Data > LMISD - All Block Groups, Based on 2011-2015 ACS

LMISD - All Block Groups, Based on 2011-2015 ACS

These data sets provide estimates of the number of low- and moderate-income individuals (LMISD) by block group based on the 2011-2015 American Community Survey (ACS) and includes the margin of error.

These data contain codes found in the Enterprise Geographic Information Systems Portal.

These Insular Area LMISD, listed below, continue to be based on the 2010 Decennial Census Summary Files of Outlying Areas. Data for the Insular Areas is not available from the 2011-2015 ACS.

[ACS 2011-2015 All Block Groups](#)

[Insular Area Data from 2010 Census](#)

Overview

CDBG Low- and Moderate-Income Data Documentation Process

Data Sets

ACS 5-Year 2011-2015 Low and Moderate Income Summary Data Main

Map Application

All Block Groups

Block Groups by Entitlement Grantee

Local Government Summaries

Overall Low- and Moderate Percentages by Grantee

Related Information

Data Dictionary

Frequently Asked Questions

Exception Grantees

Unassigned Data

Click on ACS 2011-2015 Low-Mod All Local Governments

Home > Programs > FY 2022 ACS 5-Year 2011-2015 Low- and Moderate-Income Summary Data > LMISD by Local Governments, Based on 2011-2015 ACS

LMISD by Local Governments, Based on 2011-2015 ACS

These data sets provide estimates of the number of low- and moderate-income individuals (LMISD) by Summary level 160: Places, Summary Level 170: Consolidated Cities, Summary Level 050: County, and Summary Level 060: County Subdivision geographies based on the 2011-2015 American Community Survey (ACS). Margins of error for the Place, Summary level 160 geographies are also provided.

[ACS 2011-2015 Low-Mod All Local Governments](#)

[ACS 2011-2015 Low-Mod Margin of Error for Places](#)

Overview

CDBG Low- and Moderate-Income Data Documentation Process

Data Sets

[ACS 5-Year 2011-2015 Low and Moderate Income Summary Data Main](#)

[Map Application](#)

[All Block Groups](#)

[Block Groups by Entitlement](#)

Filter by State

GEOTY	STATE	COUNT	COUSU	PLACE	CONCI	NAME	STUSAB	LO	LOWM	LMI	LOWMODUN	LOWMOD_P	UCLOWM	UCLC
PLACE	01			00100		Abanda CDP	AL	40	40	50	50	80.00%		
PLACE	01			00124		Abbeville city	AL	1,090	1,520	1,850	2,460	61.79%		
PLACE	01			00460		Adamsville city	AL	1,545	2,140	3,185	4,425	48.36%		
PLACE	01			00484		Addison town	AL	215	315	410	680	46.32%		
PLACE	01			00676		Akron town	AL	185	250	280	290	86.21%		
PLACE	01			00820		Alabaster city	AL	5,980	8,815	15,035	31,600	27.90%		
PLACE	01			00988		Albertville city	AL	6,230	10,125	13,430	21,110	47.96%		
PLACE	01			01132		Alexander City city	AL	5,305	8,025	10,365	14,470	55.46%		
PLACE	01			01180		Alexandria CDP	AL	420	670	1,585	3,910	17.14%		
PLACE	01			01228		Aliceville city	AL	1,680	2,600	3,155	3,615	71.92%		
PLACE	01			01396		Allgood town	AL	245	455	625	805	56.52%		
PLACE	01			01660		Altoona town	AL	230	450	570	755	59.60%		
PLACE	01			01708		Andalusia city	AL	2,465	3,765	5,435	8,720	43.18%		
PLACE	01			01756		Anderson town	AL	45	95	170	255	37.25%		
PLACE	01			01852		Anniston city	AL	7,610	11,260	14,370	21,800	51.65%		
PLACE	01			02116		Arab city	AL	1,685	2,950	4,175	8,165	36.13%		
PLACE	01			02260		Ardmore town	AL	540	1,015	1,210	1,420	71.48%		

Find all Municipalities in Allen Parish: Elizabeth, Oakdale, Kinder, Oberlin and Reeves

1	GEOTY	STATE	COUNT	COUSU	PLACE	CONCI	NAME	STUSAE	LO	LOWMC	LMI	LOWMODUN	LOWMOD_P	UCLOWM	UCLOWMOD
10423	PLACE	22			18790		Cullen town	LA	450	635	710	875	72.57%		
10424	PLACE	22			18930		Cut Off CDP	LA	960	1,755	3,155	5,850	30.00%		
10425	PLACE	22			20155		Delcambre town	LA	525	1,060	1,460	2,230	47.53%		
10426	PLACE	22			20190		Delhi town	LA	710	1,160	1,785	2,910	39.86%		
10427	PLACE	22			20330		Delta village	LA	50	100	125	190	52.63%		
10428	PLACE	22			20435		Denham Springs city	LA	3,230	4,440	6,780	9,940	44.67%		
10429	PLACE	22			20575		DeQuincy city	LA	755	1,670	2,680	3,110	53.70%		
10430	PLACE	22			20610		DeRidder city	LA	3,930	5,280	7,510	10,485	50.36%		
10431	PLACE	22			20680		Des Allemands CDP	LA	475	945	1,205	2,055	45.99%		
10432	PLACE	22			20820		Destrehan CDP	LA	1,295	2,795	5,200	10,990	25.43%		
10433	PLACE	22			20890		Deville CDP	LA	225	470	610	1,575	29.84%		
10434	PLACE	22			21135		Dixie Inn village	LA	65	125	180	240	52.08%		
10435	PLACE	22			21170		Dodson village	LA	150	265	335	405	65.43%		
10436	PLACE	22			21240		Donaldsonville city	LA	3,475	4,830	5,905	7,550	63.97%		
10437	PLACE	22			21450		Downsville village	LA	15	35	45	130	26.92%		
10438	PLACE	22			21590		Doyline village	LA	355	430	530	895	48.04%		
10439	PLACE	22			21765		Dry Prong village	LA	150	210	285	520	40.38%		
10440	PLACE	22			21800		Dubach town	LA	280	520	625	930	55.91%		
10441	PLACE	22			21835		Dubberly village	LA	25	85	105	210	40.48%		
10442	PLACE	22			21940		Dulac CDP	LA	285	380	510	1,090	34.86%		
10443	PLACE	22			22255		Duson town	LA	835	1,045	1,495	1,950	53.59%		
10444	PLACE	22			22465		East Hodge village	LA	140	200	270	320	62.50%		
10445	PLACE	22			22610		Eastwood CDP	LA	680	960	1,610	4,985	19.26%		
10446	PLACE	22			22722		Eden Isle CDP	LA	775	1,605	2,635	7,185	22.34%		
10447	PLACE	22			22815		Edgard CDP	LA	945	1,245	1,640	2,530	49.21%		
10448	PLACE	22			22850		Edgefield village	LA	10	10	45	190	5.26%		
10449	PLACE	22			23025		Egan CDP	LA	235	265	325	560	47.32%		
10450	PLACE	22			23235		Elizabeth town	LA	135	285	395	555	51.35%		
10451	PLACE	22			23567		Elmwood CDP	LA	625	1,345	2,470	4,550	29.56%		
10452	PLACE	22			23620		Elton town	LA	400	780	970	1,280	60.94%		
10453	PLACE	22			23725		Empire CDP	LA	325	510	685	1,000	51.00%		
10454	PLACE	22			24145		Epps village	LA	180	285	390	505	56.44%		
10455	PLACE	22			24180		Erath town	LA	575	980	1,375	2,145	45.69%		
10456	PLACE	22			24215		Eros town	LA	60	85	90	175	48.57%		
10457	PLACE	22			24250		Erwinville CDP	LA	150	425	765	2,010	21.14%		
10458	PLACE	22			24390		Estelle CDP	LA	3,070	5,715	10,180	15,355	37.22%		

1	GEOTY	STATE	COUNT	COUSU	PLACE	CONCI	NAME	STUSAE	LO	LOWMC	LMI	LOWMODUN	LOWMOD_P	UCLOWM	UCLOWMOD
10540	PLACE	22			38880		Joyce CDP	LA	15	50	110	210	23.81%		
10541	PLACE	22			38985		Junction City village	LA	190	255	315	410	62.20%		
10542	PLACE	22			39055		Kaplan city	LA	1,810	2,395	2,805	4,505	53.16%		
10543	PLACE	22			39085		Keatchi town	LA	150	175	235	405	43.21%		
10544	PLACE	22			39475		Kenner city	LA	15,845	26,860	39,445	66,525	40.38%		
10545	PLACE	22			39545		Kentwood town	LA	1,185	1,670	1,805	2,145	77.86%		
10546	PLACE	22			39650		Kilbourne village	LA	160	195	255	425	45.88%		
10547	PLACE	22			39685		Killian town	LA	290	395	640	1,030	38.35%		
10548	PLACE	22			39720		Killona CDP	LA	680	715	745	745	95.97%		
10549	PLACE	22			39755		Kinder town	LA	660	1,195	1,880	2,780	42.99%		
10550	PLACE	22			40210		Kraemer CDP	LA	230	350	515	955	36.65%		
10551	PLACE	22			40280		Krotz Springs town	LA	345	675	785	1,030	65.53%		
10552	PLACE	22			40420		Labadieville CDP	LA	385	840	1,050	2,150	39.07%		
10553	PLACE	22			40595		Lacassine CDP	LA	0	145	190	430	33.72%		
10554	PLACE	22			40665		Lacombe CDP	LA	2,550	3,985	5,490	7,950	50.13%		
10555	PLACE	22			40735		Lafayette city	LA	38,635	56,280	76,475	120,600	46.67%		
10556	PLACE	22			40840		Lafitte CDP	LA	330	360	535	880	40.91%		
10557	PLACE	22			40878		Lafourche Crossing CDP	LA	215	415	735	2,035	20.39%		
10558	PLACE	22			41050		Lake Arthur town	LA	950	1,425	2,060	2,730	52.20%		

	A	B	C	D	E	F	G	H	I	J	K	L	M	N	O	P
	GEOTYPE	STATE	COUNTY	COUSUB	PLACE	CONCIT	NAME	STUSAB	LOW	LOWMOD	LMMI	LOWMODUNIV	LOWMOD_PC	UCLOWMOD	UCLOWMOD	
339	PLACE	22			56170		North Vacherie CDP	LA	480	930	1,635	2,460	37.80%			
340	PLACE	22			56295		Norwood village	LA	100	125	200	285	43.86%			
341	PLACE	22			56540		Oakdale city	LA	1,680	2,845	3,720	5,200	54.71%			
342	PLACE	22			56820		Oak Grove town	LA	490	660	850	1,440	45.83%			
343	PLACE	22			56855		Oak Hills Place CDP	LA	1,210	1,620	2,750	8,480	19.10%			
344	PLACE	22			57205		Oak Ridge village	LA	10	15	30	120	12.50%			
345	PLACE	22			57450		Oberlin town	LA	570	765	1,250	1,835	41.69%			
346	PLACE	22			57590		Oil City town	LA	555	785	860	960	81.77%			
347	PLACE	22			57705		Old Jefferson CDP	LA	995	1,965	3,310	6,990	28.11%			
348	PLACE	22			57905		Olla town	LA	325	490	670	1,165	42.06%			
349	PLACE	22			58045		Opelousas city	LA	7,175	10,425	12,105	16,005	65.14%			
350	PLACE	22			58150		Oretta CDP	LA	60	75	540	540	13.89%			
351	PLACE	22			58360		Ossun CDP	LA	1,055	1,150	1,670	2,530	45.45%			
352	PLACE	22			58745		Paincourtville CDP	LA	45	130	380	1,015	12.81%			
353	PLACE	22			58780		Palmetto village	LA	75	100	120	150	66.67%			
354	PLACE	22			58920		Paradis CDP	LA	300	300	710	1,305	22.99%			
355	PLACE	22			59165		Parks village	LA	190	350	480	670	52.24%			
356	PLACE	22			59340		Patterson city	LA	1,405	2,365	3,310	5,980	39.55%			
357	PLACE	22			59375		Paulina CDP	LA	170	235	370	1,150	20.43%			
358	PLACE	22			59445		Pearl River town	LA	735	1,095	1,345	2,465	44.42%			
359	PLACE	22			60075		Pierre Part CDP	LA	315	485	610	2,555	18.98%			
360	PLACE	22			60495		Pine Prairie village	LA	240	365	455	810	45.06%			
361	PLACE	22			60530		Pineville city	LA	3,650	5,070	8,160	12,910	39.27%			
362	PLACE	22			60565		Pioneer village	LA	50	85	110	165	51.52%			
363	PLACE	22			60600		Pitkin CDP	LA	135	165	275	495	33.33%			
364	PLACE	22			60670		Plain Dealing town	LA	435	535	760	930	57.53%			
365	PLACE	22			60880		Plaquemine city	LA	2,000	3,510	4,625	6,900	50.87%			
366	PLACE	22			60985		Plaucheville village	LA	45	50	90	170	29.41%			
367	PLACE	22			61055		Pleasant Hill village	LA	255	370	485	705	52.48%			
368	PLACE	22			61160		Pleasure Bend CDP	LA	115	155	320	375	41.33%			
369	PLACE	22			61440		Pointe a la Hache CDP	LA	75	75	75	190	39.47%			
370	PLACE	22			61473		Point Place CDP	LA	10	25	85	365	6.85%			
371	PLACE	22			61580		Pollock town	LA	160	220	265	425	51.76%			
372	PLACE	22			61615		Ponchatoula city	LA	1,550	2,560	3,655	6,805	37.62%			
373	PLACE	22			61790		Port Allen city	LA	2,355	2,890	3,755	5,025	57.51%			
374	PLACE	22			61825		Port Barre town	LA	805	1,215	1,470	1,850	65.68%			
375	PLACE	22			62070		Port Sulphur CDP	LA	735	1,525	1,865	2,030	75.12%			
376	PLACE	22			62105		Port Vincent village	LA	130	290	440	870	33.33%			
377	PLACE	22			62245		Powhatan village	LA	65	85	110	125	68.00%			
378	PLACE	22			62280		Poydras CDP	LA	740	1,040	1,685	2,270	45.81%			
379	PLACE	22			62385		Prairieville CDP	LA	3,990	6,145	10,530	29,720	20.68%			
380	PLACE	22			62510		Presquille CDP	LA	115	340	460	1,730	19.65%			
381	PLACE	22			62647		Prien CDP	LA	970	1,635	3,100	8,115	20.15%			
382	PLACE	22			62733		Prospect CDP	LA	0	55	270	525	10.48%			
383	PLACE	22			62770		Provencal village	LA	205	320	445	630	50.79%			
384	PLACE	22			63120		Quitman village	LA	15	40	70	155	25.81%			
385	PLACE	22			63155		Raceland CDP	LA	2,575	4,805	6,260	10,470	45.89%			
386	PLACE	22			63645		Rayne city	LA	2,035	3,550	4,895	7,845	45.25%			
387	PLACE	22			63680		Rayville town	LA	1,340	2,390	2,900	3,590	66.57%			
388	PLACE	22			63855		Red Chute CDP	LA	1,180	1,975	2,745	6,200	31.85%			
389	PLACE	22			63890		Reddell CDP	LA	95	295	400	630	46.83%			
390	PLACE	22			64100		Reeves village	LA	65	85	185	265	32.08%			
391	PLACE	22			64310		Reserve CDP	LA	2,735	4,485	6,905	9,455	47.44%			
392	PLACE	22			64590		Richmond village	LA	55	105	220	415	25.30%			
393	PLACE	22			64660		Richwood town	LA	630	895	1,080	1,315	68.06%			
394	PLACE	22			64765		Ridgeway town	LA	260	365	490	615	69.96%			

LocalGovSummaries

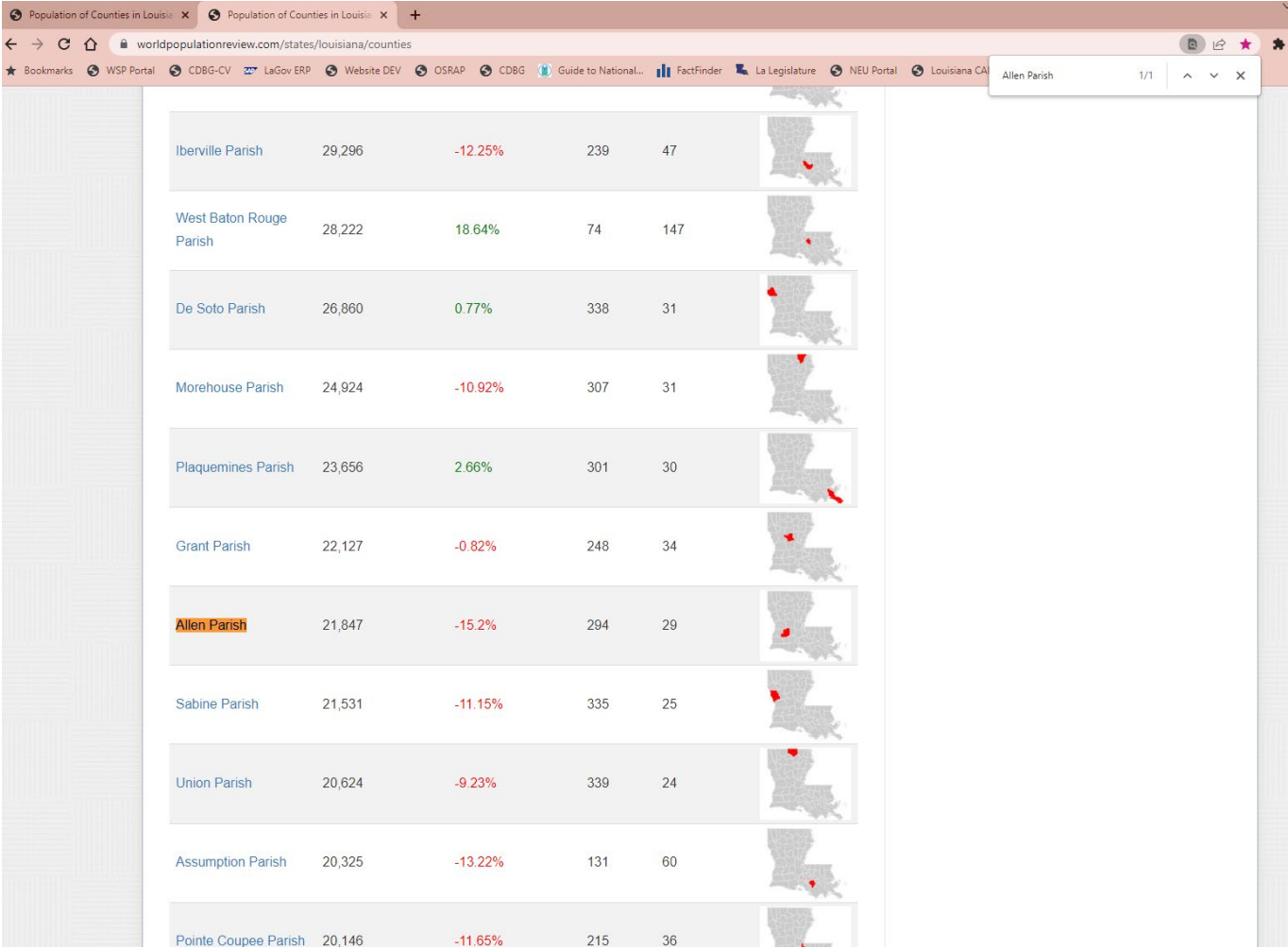
Average: 1231.085653 Count: 30 Sum: 18466.2848












Totals for the Municipalities:

GEOTYPE	STATE	COUNTY	COUSUB	PLACE	CONCIT	NAME	STUSAB	LOW	LOWMOD	LMMI	LOWMODUNIV	LOWMOD_PC	UCLOWMOD
PLACE	22			56540		Oakdale city	LA	1,680	2,845	3,720	5,200	54.71%	
PLACE	22			23235		Elizabeth town	LA	135	285	395	555	51.35%	
PLACE	22			39755		Kinder town	LA	660	1,195	1,880	2,780	42.99%	
PLACE	22			57450		Oberlin town	LA	570	765	1,250	1,835	41.69%	
PLACE	22			64100		Reeves village	LA	65	85	185	265	32.08%	
Total Municipalities								5,175		10,635			

Population Loss – Maximum 5 Points

<https://worldpopulationreview.com/states/louisiana/counties>



Parish	Population	% Change	2010	2020	Map
Iberville Parish	29,296	-12.25%	239	47	
West Baton Rouge Parish	28,222	18.64%	74	147	
De Soto Parish	26,860	0.77%	338	31	
Morehouse Parish	24,924	-10.92%	307	31	
Plaquemines Parish	23,656	2.66%	301	30	
Grant Parish	22,127	-0.82%	248	34	
Allen Parish	21,847	-15.2%	294	29	
Sabine Parish	21,531	-11.15%	335	25	
Union Parish	20,624	-9.23%	339	24	
Assumption Parish	20,325	-13.22%	131	60	
Pointe Coupee Parish	20,146	-11.65%	215	36	

Based on this, Allen Parish shows a population loss of 15.2%.

Percentage of Loss	Points Received
Above (-10.0) %	5 Points
(-5.0) – (-9.99)%	3 Points
(-0.01)- (-4.99) %	1 Point

Based on this table, Allen Parish would receive **5 points** for their population loss score because the percentage of loss is over 10%.

Prior approval to demolish all structures - Possible Points 10

If the Parish has prior approval to demolish all structures identified in the Cost Estimate and in the Inventory, provides maps showing the location of those structures, signs the certification in Section H of the application and provides a resolution adopted by the local government identifying the structures that have been approved, it would receive **10 points**.

Administrative Costs - Possible 2 Points

If the Parish agree to pay all administrative costs associated with the implementation of the LCDBG program, signs the certification in Section H and provides a resolution verifying that the Parish will pay for all administrative costs identifying the firm hired and the proposed amount of the contract, the Parish will receive **2 points**.

Legal Fees – Possible 2 Points

If the Parish agrees to pay all legal fees that are incurred during the preparation and/or implementation of this program, signs the certification in Section H of the application and provides a resolution by the local government stating that local funds will be used to pay the legal fees incurred, the Parish will receive **2 points**.

Application Completeness – Maximum 2 Points

If all forms are submitted with all information and required documentation, the Parish would receive **1 point**.

If OCD-LGA determines that no documents require revisions in order to complete the scoring of the application, the Parish would receive **1 point**.

If the Parish paid the legal fees and administrative costs, had prior approval to demolish all structures, submitted completed forms and OCD-LGA could score the application without any revisions, based on the information above the Parish's total score would be **51.48**.

Benefit to Low/Moderate Income Persons	30.48
Population Loss	5
Prior Approval to Demolish All Structures	10
Administrative Costs	2
Legal Fees	2
Application Completeness	+ <u>2</u>
	51.48